

TENTATIVE PLAN


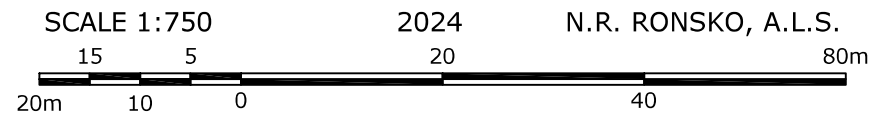
SHOWING SUBDIVISION OF PART OF

LOT 55, BLK.4, PLAN 242 0215

IN THE

S.E.1/4 SEC.33, TWP.49, RGE.25, W. 4M.

LEDUC, ALBERTA



NOTES:


- DISTANCES ARE APPROXIMATE AND ARE IN METRES AND DECIMALS THEREOF.
- AREA DEALT WITH BOUNDED THUS.



**HAGEN
SURVEYS**

2107 - 87th Avenue N.W. | Edmonton AB, T6P 1L5 | T 780.464.5506 | F 780.464.4450 | hagensurveys.ca
Your comprehensive surveying partner.

SURVEYOR'S STAMP



CALCULATED BY:	ETH	DRAWN BY:	ETH
DATE:	DEC. 31, 2024	REVISED:	--
DRAWING	240863T	FILE NO.	240863

CREEKSIDE DRIVE

CREEKSIDE LANE

