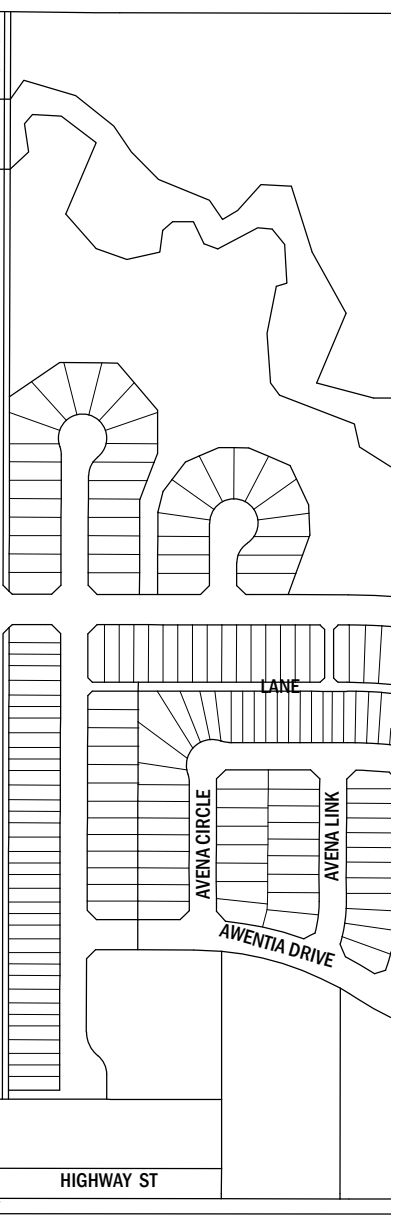


CITY BOUNDARY




74 STREET



ROAD PLAN 281 J.Y.  
ROAD PLAN 5822 J.Y.

LEGEND


- |   |                            |   |                        |
|---|----------------------------|---|------------------------|
|  | Low Density Residential    |  | Commercial             |
|  | Medium Density Residential |  | Storm Water Management |
|  | High Density Residential   |  | Park                   |
|  | Public Utility Lot         |  | Environmental Reserve  |

-  Lift Station - Storm
-  Lift Station - Sanitary
-  Outline Plan Boundary

WOODBEND  
CITY OF LEDUC

0175-22007\_01\_PR004.DWG  
Jcalder December 15, 2022

FIGURE 4



DEVELOPMENT CONCEPT

